

DISTRICT 5

with Sub Districts A & B

"For purposes of selection of members of the Chicago Board of Education, the City of Chicago shall be divided into 10 districts, and each of those 10 districts shall be subdivided into 2 sub districts..."

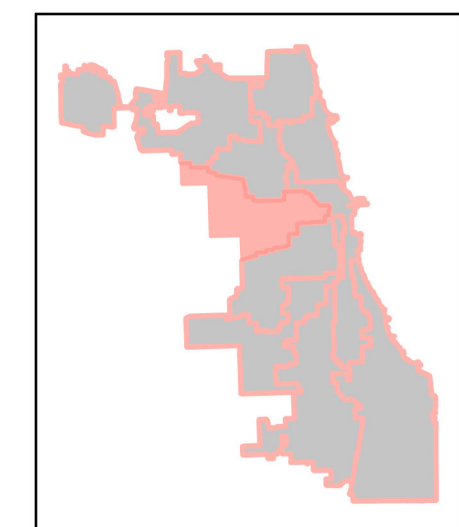
Until January 15, 2027, each district shall be represented by one member who is elected at the 2024 general election to a 2-year term that begins January 15, 2025 and one member who is appointed by the Mayor by no later than December 16, 2024 to a 2-year term that begins January 15, 2025. Each elected member shall reside within the district that the member represents, and each appointed member shall reside both within the district that the member represents and outside of the sub district within which the elected member of the district resides."

CHICAGO SCHOOL BOARD

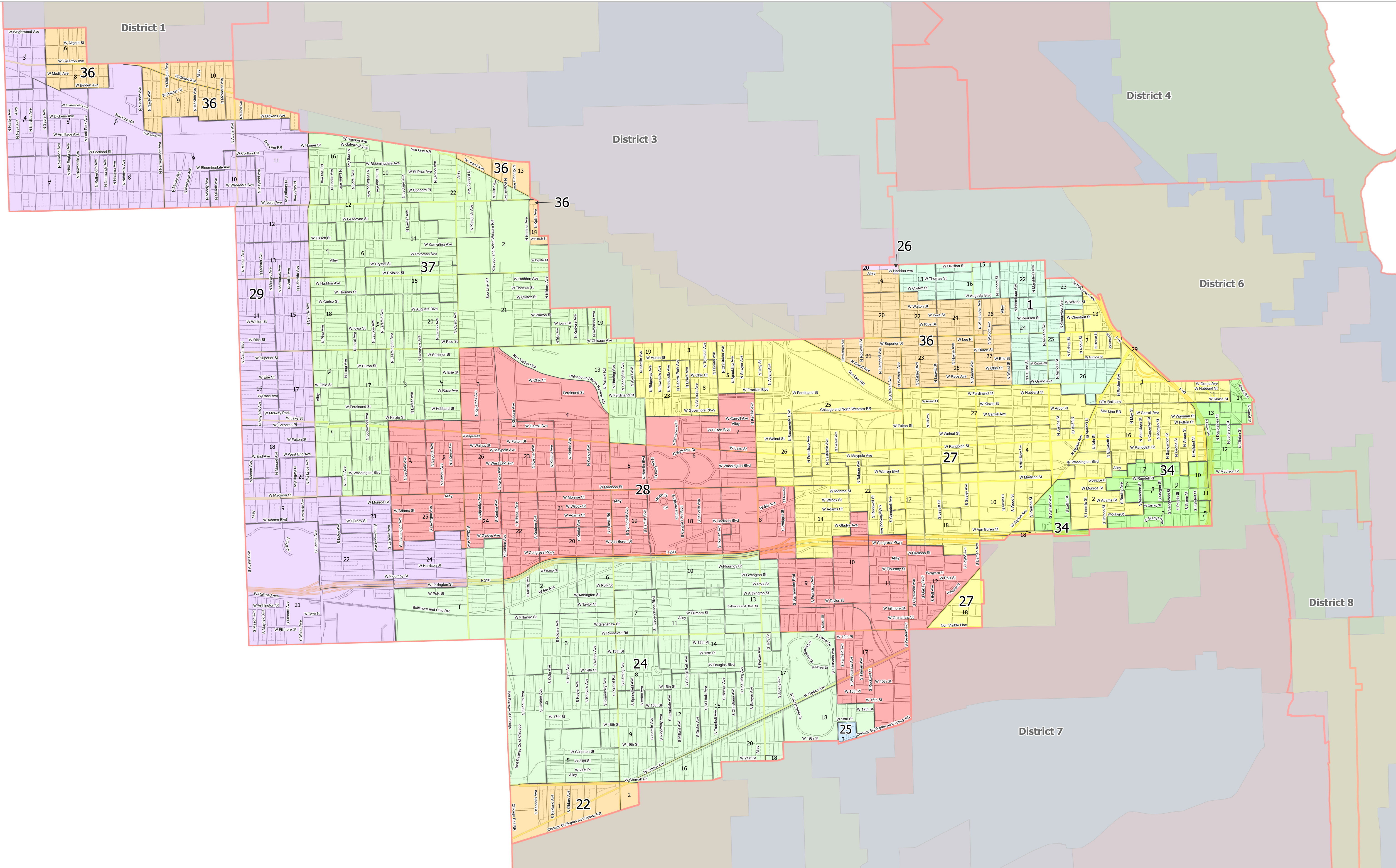
Board of Elections - City of Chicago
 69 W Washington, Suite 600, Chicago, IL
 60602
 312-269-7900
www.chicagoelections.gov

Legend

- | | |
|------------------------|----------------|
| SCHOOL DISTRICT | STREETS |
| SCHOOL DISTRICT | Freeway |
| Sub District A | Major Street |
| Sub District B | Local Street |
| PRECINCTS | Ramp |
| PRECINCTS | Service Drive |
| WARDS | Waterways |
| WARDS | Railroad |



Scale: 1:19,000
 CPS 2024 School Board Districts



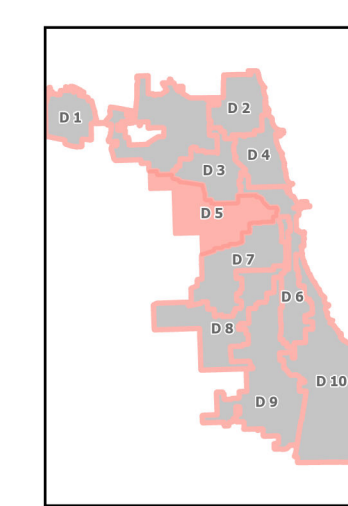
CPS SCHOOL BOARD DISTRICT 5

Number of Wards: 11
 Number of Precincts: 145

CPS School Board Districts 2024

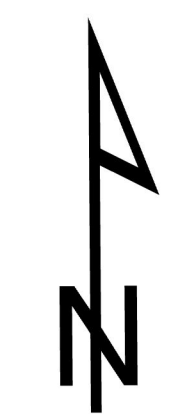
Board of Elections - City of Chicago
 69 W Washington, Suite 600, Chicago, IL 60602
 312-269-7900
www.chicagoelections.gov

These aldermanic ward maps are current as of the redistricting ordinance adopted by the Chicago City Council on May 19, 2022, and the wards are subject to change and/or corrections. Please check periodically for updated maps.



- Legend**
- WARDS**
- 1
 - 2
 - 3
 - 4
 - 11
 - 12
 - 22
 - 24
 - 25
 - 26
 - 27
 - 28
 - 29
 - 30
 - 31
 - 32
 - 34
 - 35
 - 36
 - 42
 - 43
- SCHOOL DISTRICTS**
- SCHOOL DISTRICTS
 - SCHOOL DISTRICTS

- STREETS**
- Freeway
 - Major Street
 - Local Street
 - Ramp
 - Service Drive
 - Alley
 - Waterways
 - Railroad
- PRECINCTS**
- PRECINCTS



Scale: 1:19,000